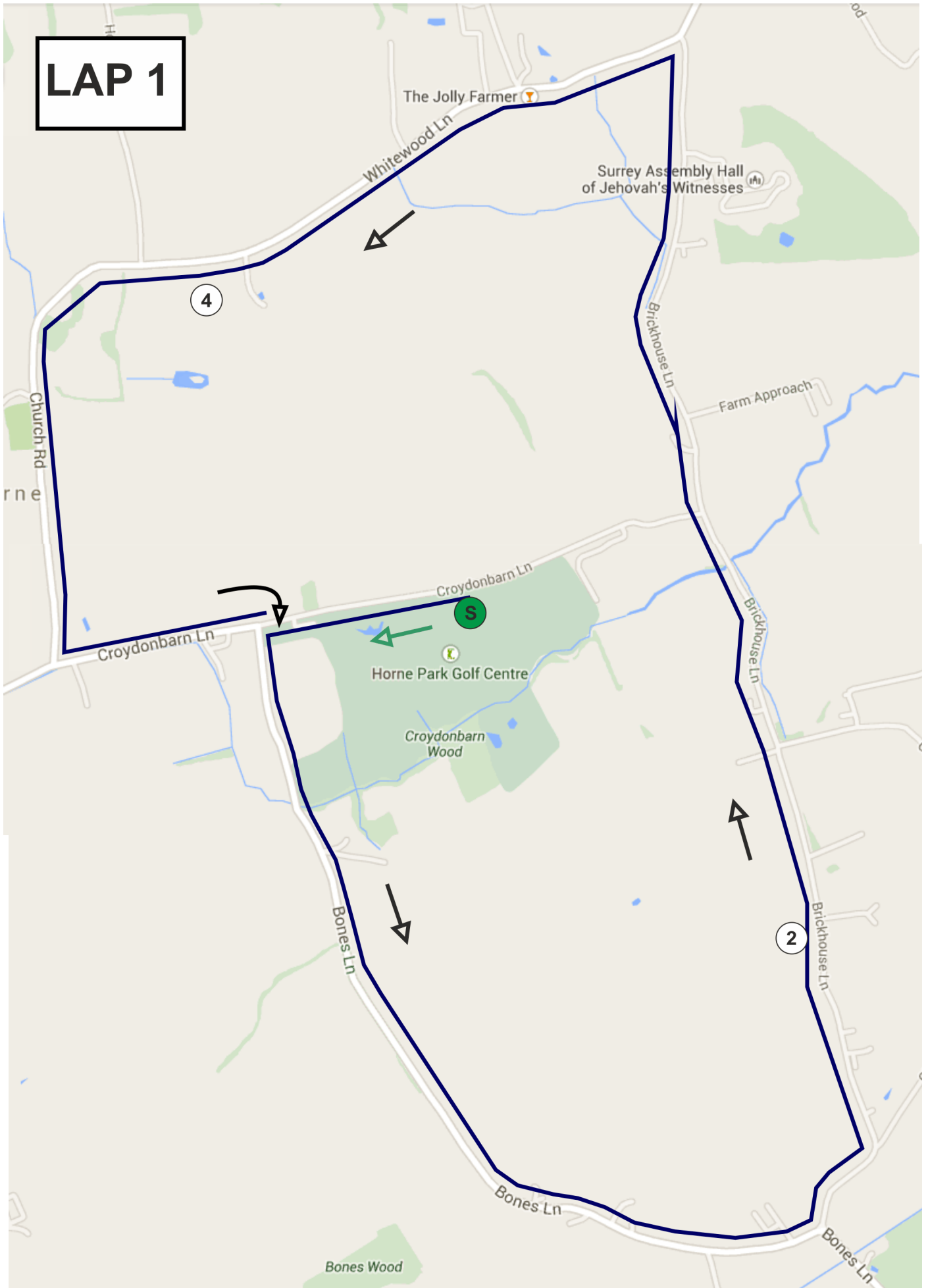
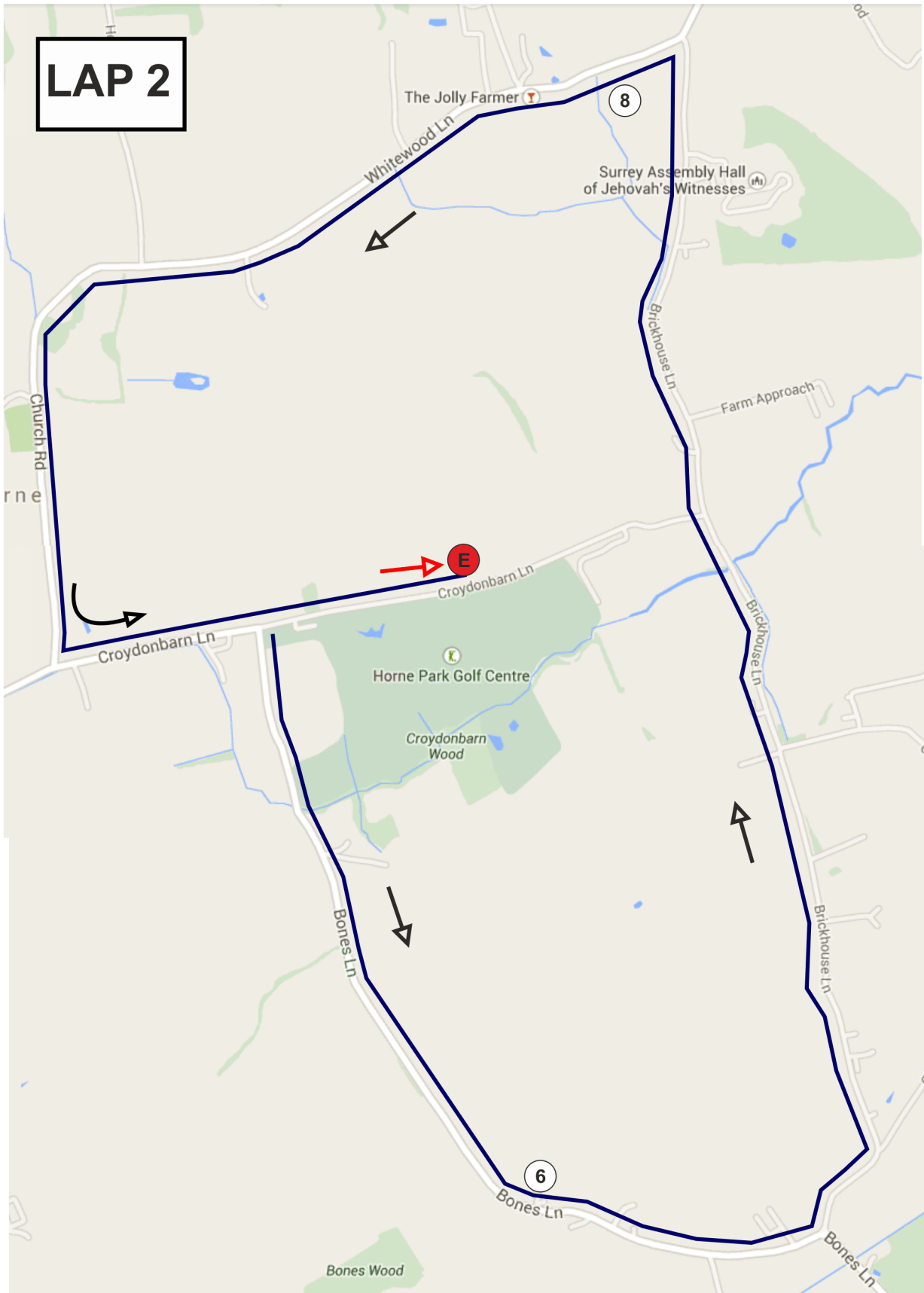


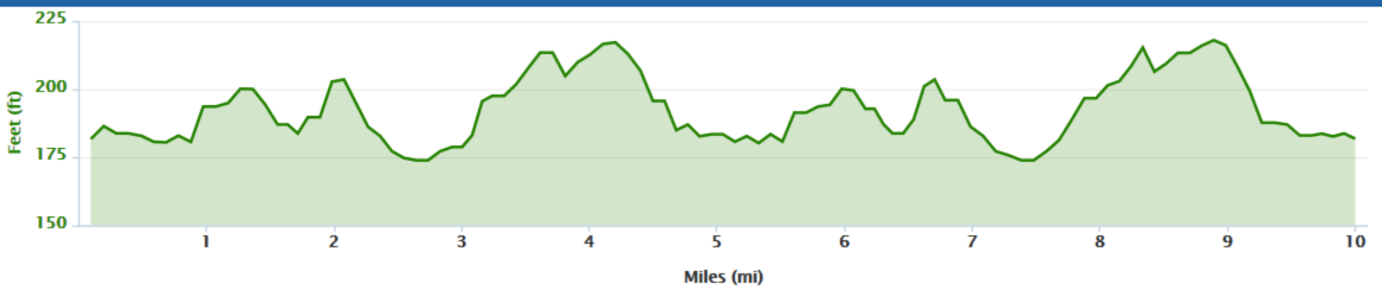
# LAP 1



# LAP 2



Elevation ▾



OS REF (TQ)	COURSE DIRECTIONS – G10/39	MILES	
347440	<b>START</b> in Croydonbarn Lane, near Horne, opposite vertical red line on tree trunk on north side of road 155 yards east of two Public footpath signs and 554 yards east of entrance to Horne Park Golf Centre	0.00	0.00
355426	Proceed west to junction with Bones Lane. Turn LEFT and follow Bones Lane to junction with Brickhouse Lane near Horne Park Farm	1.61	1.61
351452	Turn LEFT and follow Brickhouse Lane to junction with Whitewood Lane	1.69	3.30
338438	Turn LEFT and follow Whitewood Lane and then Chursh Road through Horne to junction with Croydonbarn Lane	1.42	4.72
355426	Turn LEFT and proceed to junction with Bones Lane. Turn Right and follow Bones Lane to junction with Brickhouse Lane	1.27	6.29
351452	Turn LEFT and follow Brickouse Lane to junction with Whitewood Lane	1.69	7.98
338438	Turn LEFT and follow Whitewood Lane and Church Road through Horne to junction with Croydonbarn Lane	1.42	9.40
347440	Turn LEFT and follow Croydonbarn Lane to <b>FINISH</b> opposite start	0.60	10.00